

# Cassowary Coast Regional Council



## PFTI Map - Sewerage Infrastructure - Innisfail

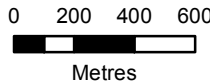
- Planned works - Pump Stations and Treatment Plants
- Planned works - Gravity and Rising Mains
- Existing Sewerage Treatment Plants
- Existing Pump Stations
- Existing Rising Mains
- Existing Gravity Mains
- PIA
- Urban Footprint
- State Controlled Roads
- Local Higher Order Roads (outside PIA)
- Property Boundary
- CCRC Boundary
- Road Reserve
- Water Areas

Based on or contains data provided by CCRC and the State of Queensland. In consideration of these agencies permitting use of this data you acknowledge and agree that these agencies give no warranty in relation to the data (including accuracy, reliability, completeness, currency or suitability) and accept no liability (including without limitation, liability in negligence) for any loss, damage or costs (including consequential damage) relating to any use of the data. Data must not be used for direct marketing or be used in breach of the privacy laws.

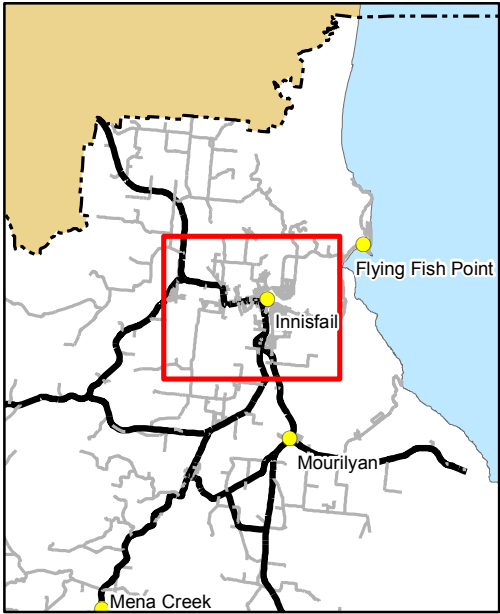
© Cassowary Coast Regional Council (CCRC) 2013.

Produced by: Tom Hamilton, Geographica Consulting  
tom@geographicaconsulting.com.au

Projection: MGA94 Zone 55



Approx. Scale @ A3  
1:25,000





- Planned works - Pump Stations and Treatment Plants
- Planned works - Gravity and Rising Mains
- Existing Sewerage Treatment Plants
- Existing Pump Stations
- Existing Rising Mains
- Existing Gravity Mains
- PIA
- Urban Footprint
- State Controlled Roads
- Local Higher Order Roads (outside PIA)
- Property Boundary
- CCRC Boundary
- Road Reserve
- Water Areas

Note: There is no future sewerage infrastructure shown on this map

Based on or contains data provided by CCRC and the State of Queensland. In consideration of these agencies permitting use of this data you acknowledge and agree that these agencies give no warranty in relation to the data (including accuracy, reliability, completeness, currency or suitability) and accept no liability (including without limitation, liability in negligence) for any loss, damage or costs (including consequential damage) relating to any use of the data. Data must not be used for direct marketing or be used in breach of the privacy laws.

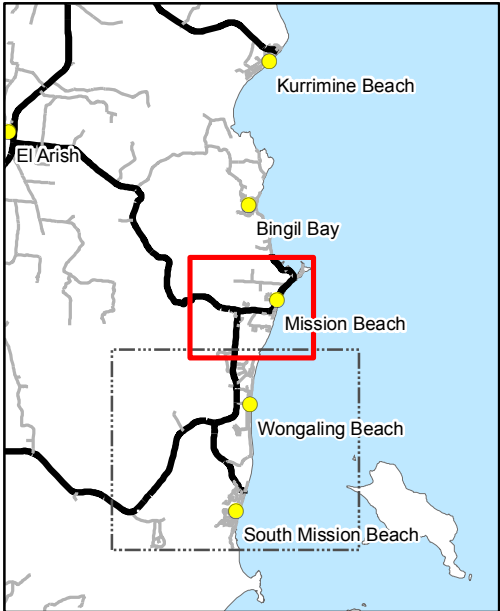
© Cassowary Coast Regional Council (CCRC) 2013.

Produced by: Tom Hamilton, Geographica Consulting  
tom@geographicaconsulting.com.au

Projection: MGA94 Zone 55



Approx. Scale @ A3  
1:15,000







PFTI Map -  
Sewerage  
Infrastructure -  
Wongaling Beach and  
South Mission Beach

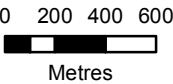
- Planned works - Pump Stations and Treatment Plants
- Planned works - Gravity and Rising Mains
- Existing Sewerage Treatment Plants
- Existing Pump Stations
- Existing Rising Mains
- Existing Gravity Mains
- PIA
- Urban Footprint
- State Controlled Roads
- Local Higher Order Roads (outside PIA)
- Property Boundary
- CCRC Boundary
- Road Reserve
- Water Areas

Based on or contains data provided by CCRC and the State of Queensland. In consideration of these agencies permitting use of this data you acknowledge and agree that these agencies give no warranty in relation to the data (including accuracy, reliability, completeness, currency or suitability) and accept no liability (including without limitation, liability in negligence) for any loss, damage or costs (including consequential damage) relating to any use of the data. Data must not be used for direct marketing or be used in breach of the privacy laws.

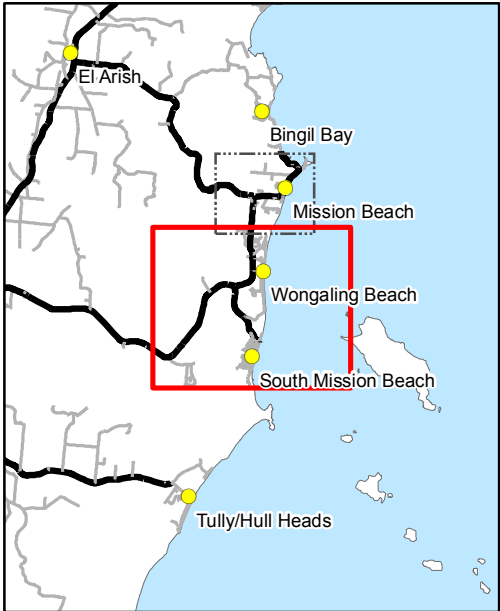
© Cassowary Coast Regional Council (CCRC) 2013.

Produced by: Tom Hamilton, Geographica Consulting  
tom@geographicaconsulting.com.au

Projection: MGA94 Zone 55



Approx. Scale @ A3  
1:30,000



# Cassowary Coast Regional Council



## PFTI Map - Sewerage Infrastructure - Tully

- Planned works - Pump Stations and Treatment Plants
- Planned works - Gravity and Rising Mains
- Existing Sewerage Treatment Plants
- Existing Pump Stations
- Existing Rising Mains
- Existing Gravity Mains
- PIA
- Urban Footprint
- State Controlled Roads
- Local Higher Order Roads (outside PIA)
- Property Boundary
- CCRC Boundary
- Road Reserve
- Water Areas

Based on or contains data provided by CCRC and the State of Queensland. In consideration of these agencies permitting use of this data you acknowledge and agree that these agencies give no warranty in relation to the data (including accuracy, reliability, completeness, currency or suitability) and accept no liability (including without limitation, liability in negligence) for any loss, damage or costs (including consequential damage) relating to any use of the data. Data must not be used for direct marketing or be used in breach of the privacy laws.

© Cassowary Coast Regional Council (CCRC) 2013.

Produced by: Tom Hamilton, Geographica Consulting  
tom@geographicaconsulting.com.au

Projection: MGA94 Zone 55



Approx. Scale @ A3  
1:15,000

