

Cassowary Coast Regional Council



PFTI Map - Transport Infrastructure: Bridges - Innisfail

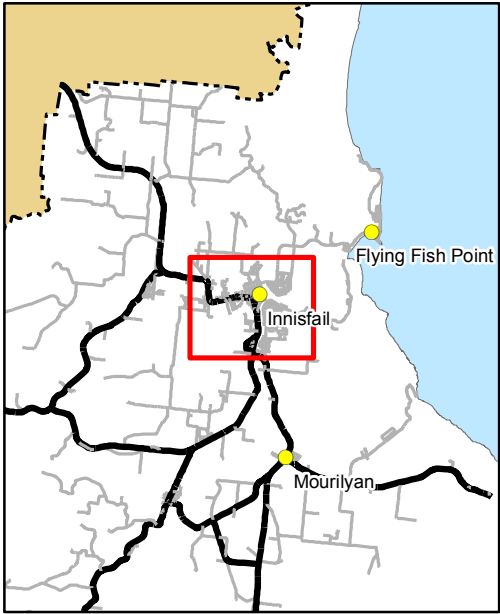

- Planned Works
- No Upgrade Required
- PIA
- Urban Footprint
- State Controlled Roads
- Local Higher Order Roads
- Property Boundary
- CCRC Boundary
- Road Reserve
- Water Areas

Based on or contains data provided by CCRC and the State of Queensland. In consideration of these agencies permitting use of this data you acknowledge and agree that these agencies give no warranty in relation to the data (including accuracy, reliability, completeness, currency or suitability) and accept no liability (including without limitation, liability in negligence) for any loss, damage or costs (including consequential damage) relating to any use of the data. Data must not be used for direct marketing or be used in breach of the privacy laws.

© Cassowary Coast Regional Council (CCRC) 2013.

Produced by: Tom Hamilton, Geographica Consulting
tom@geographicaconsulting.com.au

Projection: MGA94 Zone 55






- Planned Works
- No Upgrade Required
- PIA
- Urban Footprint
- State Controlled Roads
- Local Higher Order Roads
- Property Boundary
- CCRC Boundary
- Road Reserve
- Water Areas

Based on or contains data provided by CCRC and the State of Queensland. In consideration of these agencies permitting use of this data you acknowledge and agree that these agencies give no warranty in relation to the data (including accuracy, reliability, completeness, currency or suitability) and accept no liability (including without limitation, liability in negligence) for any loss, damage or costs (including consequential damage) relating to any use of the data. Data must not be used for direct marketing or be used in breach of the privacy laws.

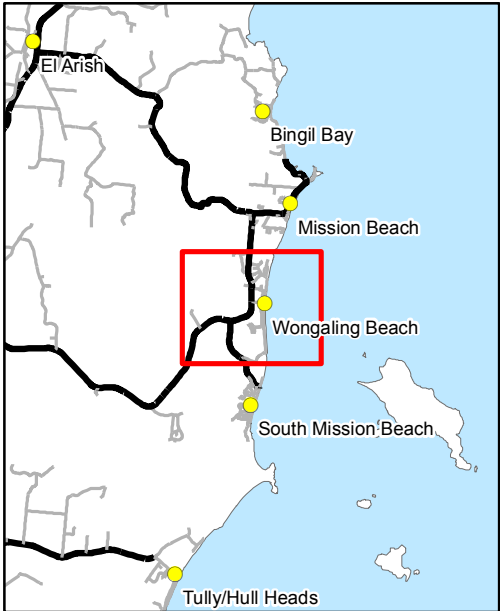
© Cassowary Coast Regional Council (CCRC) 2013.

Produced by: Tom Hamilton, Geographica Consulting
tom@geographicaconsulting.com.au

Projection: MGA94 Zone 55



Approx. Scale @ A3
1:17,500



Cassowary Coast Regional Council



PFTI Map - Transport Infrastructure: Bridges - Tully

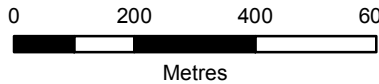
- Planned Works
- No Upgrade Required
- PIA
- Urban Footprint
- State Controlled Roads
- Local Higher Order Roads
- Property Boundary
- CCRC Boundary
- Road Reserve
- Water Areas

Based on or contains data provided by CCRC and the State of Queensland. In consideration of these agencies permitting use of this data you acknowledge and agree that these agencies give no warranty in relation to the data (including accuracy, reliability, completeness, currency or suitability) and accept no liability (including without limitation, liability in negligence) for any loss, damage or costs (including consequential damage) relating to any use of the data. Data must not be used for direct marketing or be used in breach of the privacy laws.

© Cassowary Coast Regional Council (CCRC) 2013.

Produced by: Tom Hamilton, Geographica Consulting
tom@geographicaconsulting.com.au

Projection: MGA94 Zone 55



Approx. Scale @ A3
1:12,500

