

Regionally Significant Sport and Recreation

1. Tully Showground
2. Tully Sports Field

Regionally Significant Social Infrastructure

1. Tully Public Hospital
2. Tully State High School
3. Tully Cemetery

Future Urban Area



This is the preferred future urban growth corridor of Tully. It is unlikely that this land will be required within the next ten years and development in the Tully local plan area should be pursued.

Industrial Precinct























There is an increase in industrial development in designated locations across the Region. Industrial development in Tully is located within the industry precinct. The Tully Sugar Mill is protected from incompatible development.

Art Deco / Historic Precinct



The Tully central business precinct contains a range of historic and art deco buildings and remains a highly attractive town centre. The art deco and Queensland sugar town character of the Tully central business precinct is maintained and protected from inappropriate development.

- | | | |
|---|--|---|
|  Major Sport and Recreation |  Art Deco / Historic Precinct |  Urban Footprint |
|  Major Social Infrastructure |  Open Space |  Rural Residential |
|  Rail Station |  Infill Development |  Protected Areas |
|  Pedestrian / Cycle Network |  Industrial Area |  Water Areas |
|  Public Transport Corridor |  Future Urban Area |  Non-Urban Areas |
|  Scenic Route |  CCRC Boundary | |
|  Tully Bypass | | |
|  Major Roads | | |
|  Railway | | |

Based on or contains data provided by CCRC and the State of Queensland. In consideration of these agencies permitting use of this data you acknowledge and agree that these agencies give no warranty in relation to the data (including accuracy, reliability, completeness, currency or suitability) and accept no liability (including without limitation, liability in negligence) for any loss, damage or costs (including consequential damage) relating to any use of the data. Data must not be used for direct marketing or be used in breach of the privacy laws.

© Cassowary Coast Regional Council (CCRC) 2013.

Produced by: Tom Hamilton, Geographica Consulting
tom@geographicaconsulting.com.au

Projection: MGA94 Zone 55

0 0.5 1
Kilometres

Approx. Scale @ A3 1:30,000

