











## CCRC Water Supply Network Cardwell Scheme Map 1 of 2

MGA94z55

### LEGEND

	Pump Station		Potential Service Area
	Chlorinator		Cadastral Parcel
	Reservoir		Water Body
	Intake		Road Reserve
	Trunk Main		
	Reticulation Main		

©Cassowary Coast Regional Council 2020. The Cassowary Coast Regional Council gives no Warranty in relation to the data (including accuracy, reliability, completeness or suitability) and accepts no liability (including without limitation, liability in negligence) for any loss, damage, or costs (including consequential damage) relating to any use of the data.

©The State of Queensland 2020 gives no warranty in relation to the data (including accuracy, reliability, completeness or suitability) and accepts no liability (including without limitation, liability in negligence) for any loss, damage, or costs (including consequential damage) relating to any use of the data.

Map Produced: CCRC GIS 17/11/2020 - 2016\_012JH